#31633527 4
ID:88078066
HD 243 .O7 K57 2008
BLM Library
Denver Federal Center
Bldg. 50
P.O. Box 25047
Denver, CO 80225
USGS Library
JUL 01 2009
Menlo Park, CA

# MAP 1

## Lakeview District
## Resource Management Plan
## 2008

## Klamath Falls Resource Area

## Land Use Allocations
## and
## Wild and Scenic Rivers

**Legend**

**Existing Wild and Scenic River**

▨ Scenic

**Land Use Allocations**

- ⬛ National Land Conservation System
- ▩ Administratively Withdrawn
- 🟩 Late-Successional Management Area
- 🟩 Riparian Management Area
- 🟧 Deferred Timber Management Area
- 🟨 Uneven Aged Timber Management Area
- 🟦 Eastside Forest Management Area

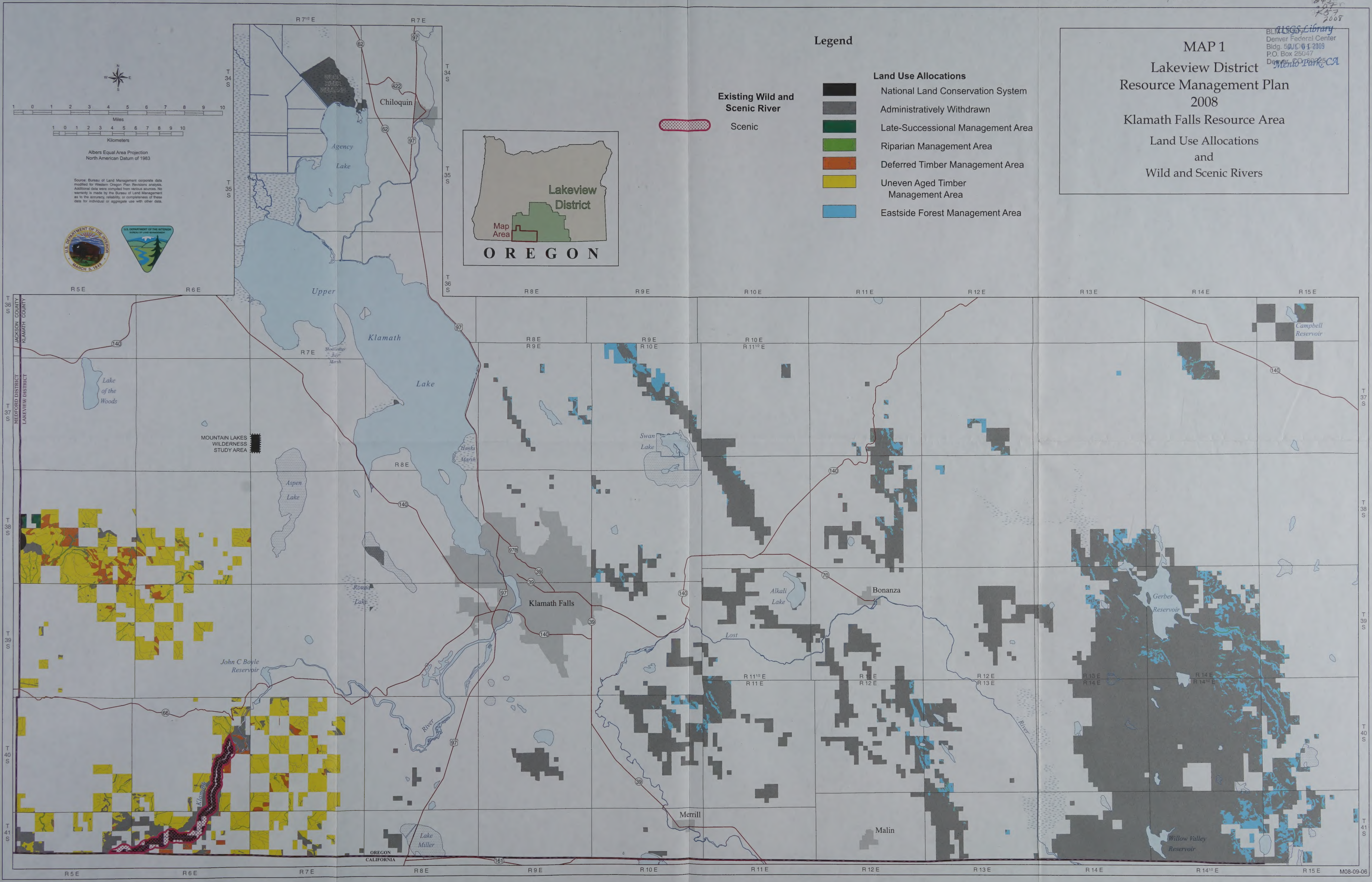
N
W
E
S
1 0 1 2 3 4 5 6 7 8 9 10
Miles
1 0 1 2 3 4 5 6 7 8 9 10
Kilometers
Lakeview District
Map Area
OREGON
Upper Klamath Lake
Agency Lake
Wood River Wetland
Chiloquin
Klamath Falls
Bonanza
Merrill
Malin
Lake of the Woods
Aspen Lake
Round Lake
Swan Lake
Alkali Lake
Lost River
Klamath River
Gerber Reservoir
Willow Valley Reservoir
Campbell Reservoir
John C Boyle Reservoir
Lake Miller
Hanks Marsh
Shoalwater Bay Marsh
MOUNTAIN LAKES WILDERNESS STUDY AREA
JACKSON COUNTY
KLAMATH COUNTY
MEDFORD DISTRICT
LAKEVIEW DISTRICT
OREGON
CALIFORNIA
R 5 E
R 6 E
R 7 E
R 7½ E
R 8 E
R 9 E
R 10 E
R 11 E
R 12 E
R 13 E
R 14 E
R 14½ E
R 15 E
T 34 S
T 35 S
T 36 S
T 37 S
T 38 S
T 39 S
T 40 S
T 41 S
62
97
422
140
39
66
70
161
M08-09-06

Albers Equal Area Projection
North American Datum of 1983

Source: Bureau of Land Management corporate data modified for Western Oregon Plan Revisions analysis. Additional data were compiled from various sources. No warranty is made by the Bureau of Land Management as to the accuracy, reliability, or completeness of these data for individual or aggregate use with other data.

#31633574 ID:88078066

HD 243 .07 K57 2008

# MAP 2
# Klamath Falls Resource Area
# Lakeview District
# Resource Management Plan
# 2008

Recreation Sites and Trails, Special Recreation
Management Areas, Back Country Byways,
Environmental Education Sites and
Areas of Critical Environmental Concern

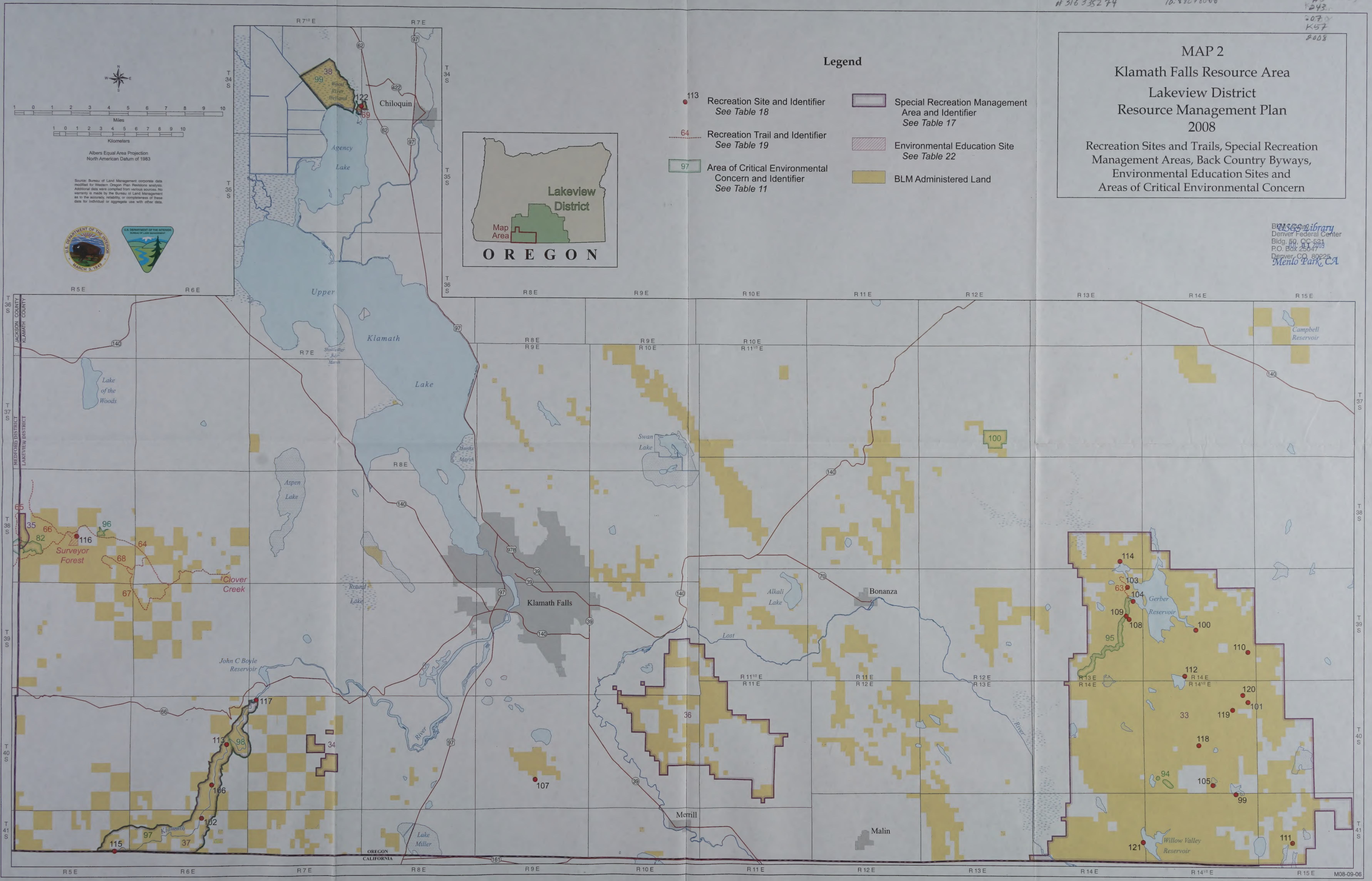
N
W
E
S
Miles
Kilometers
OREGON
Lakeview District
Map Area
Chiloquin
Agency Lake
Wood River Wetland
Upper Klamath Lake
Lake of the Woods
Aspen Lake
Hanks Marsh
Shoalwater Bay Marsh
Round Lake
Klamath Falls
Surveyor Forest
Clover Creek
John C Boyle Reservoir
Klamath River
Swan Lake
Alkali Lake
Lost River
Bonanza
Merrill
Malin
Lake Miller
Gerber Reservoir
Willow Valley Reservoir
Campbell Reservoir
OREGON
CALIFORNIA
JACKSON COUNTY
KLAMATH COUNTY
MEDFORD DISTRICT
LAKEVIEW DISTRICT
R 5 E
R 6 E
R 7 E
R 7½ E
R 8 E
R 9 E
R 10 E
R 11 E
R 12 E
R 13 E
R 14 E
R 14½ E
R 15 E
T 34 S
T 35 S
T 36 S
T 37 S
T 38 S
T 39 S
T 40 S
T 41 S
M08-09-06

## Legend

- ● 113 Recreation Site and Identifier — See Table 18
- 64 Recreation Trail and Identifier — See Table 19
- 97 Area of Critical Environmental Concern and Identifier — See Table 11
- ▭ Special Recreation Management Area and Identifier — See Table 17
- ▨ Environmental Education Site — See Table 22
- 🟨 BLM Administered Land

Albers Equal Area Projection
North American Datum of 1983

Source: Bureau of Land Management corporate data modified for Western Oregon Plan Revisions analysis. Additional data were compiled from various sources. No warranty is made by the Bureau of Land Management as to the accuracy, reliability, or completeness of these data for individual or aggregate use with other data.

BLM Library
Denver Federal Center
Bldg. 50, OC-521
P.O. Box 25047
Denver, CO 80225

USGS Library
JUL 01 2009
Menlo Park, CA

#316335274

ID: 88078066

HD
243
.07
K57
2008

# MAP 3
## Klamath Falls Resource Area
## Lakeview District
## Resource Management Plan
## 2008

Land Tenure Zone 3 Locations
and
Visual Resource Management Classes

USGS Library
JUL 01 2009
Menlo Park, CA

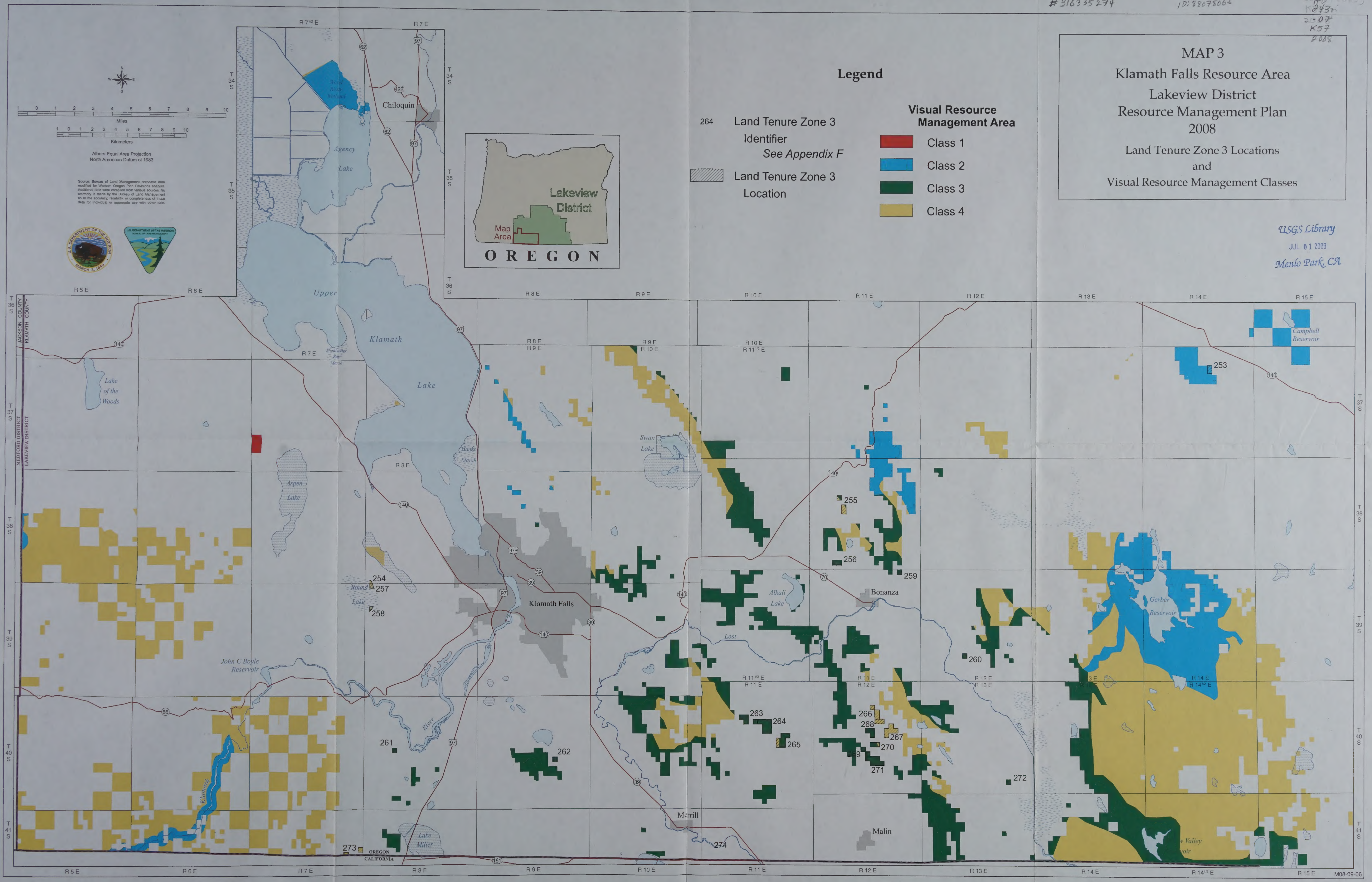

**Legend**

264 Land Tenure Zone 3 Identifier *See Appendix F*

▨ Land Tenure Zone 3 Location

**Visual Resource Management Area**

🟥 Class 1

🟦 Class 2

🟩 Class 3

🟨 Class 4

Albers Equal Area Projection
North American Datum of 1983

Source: Bureau of Land Management corporate data modified for Western Oregon Plan Revisions analysis. Additional data were compiled from various sources. No warranty is made by the Bureau of Land Management as to the accuracy, reliability, or completeness of these data for individual or aggregate use with other data.

N
W
E
S
1 0 1 2 3 4 5 6 7 8 9 10
Miles
1 0 1 2 3 4 5 6 7 8 9 10
Kilometers
Lakeview District
Map Area
OREGON
Chiloquin
Wood River Wetland
Agency Lake
Upper Klamath Lake
Shoalwater Bay Marsh
Lake of the Woods
Aspen Lake
Hanks Marsh
Swan Lake
Round Lake
Klamath Falls
John C Boyle Reservoir
Klamath River
Lost River
Alkali Lake
Bonanza
Gerber Reservoir
Campbell Reservoir
Merrill
Malin
Lake Miller
OREGON
CALIFORNIA
JACKSON COUNTY
KLAMATH COUNTY
MEDFORD DISTRICT
LAKEVIEW DISTRICT
253
254
255
256
257
258
259
260
261
262
263
264
265
266
267
268
270
271
272
273
274
62
97
422
140
97B
39
66
70
161
R 5 E
R 6 E
R 7 E
R 7½ E
R 8 E
R 9 E
R 10 E
R 11 E
R 11½ E
R 12 E
R 13 E
R 14 E
R 14½ E
R 15 E
T 34 S
T 35 S
T 36 S
T 37 S
T 38 S
T 39 S
T 40 S
T 41 S
M08-09-06